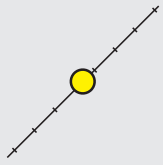
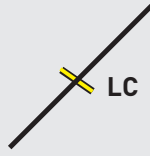


Common Ordnance Survey icons

MR_HO3



Railway station



Level crossing

M1 or A6(M)

Motorway

A 31(T) or A35

Trunk or main road



Footpath



Bridleway



National trail



Camp site / caravan site



Viewpoint



Picnic site



Access information point



Building of historic interest



Recreation / leisure / sports centre



Museum



Site of battle



Castle / Fort



Cadw (Welsh heritage)



English Heritage property



National Park Boundary



Nature reserve



Access land in wooded area



Access land boundary and tint



Cycle trail



Information point



Telephone



Parking



Garden / arboretum



Place of worship (with spine, minaret or dome)



Place of worship (with tower)



Place of worship

Common Ordnance Survey icons

MR_HO3



Youth hostel

Sch


School

PO

Post office

PC

Public convenience



Bus or coach station



Cliff



Wind farm



Electricity transmission line



Quarry

FB

Footbridge

• W; Spr

Well; spring




Non-coniferous trees




Recreation / leisure / sports centre



Marsh, reeds or saltings.



Orchard



Bracken, heath or rough grassland




Scrub




Contours



Scree



Sand; sand and shingle



Mud