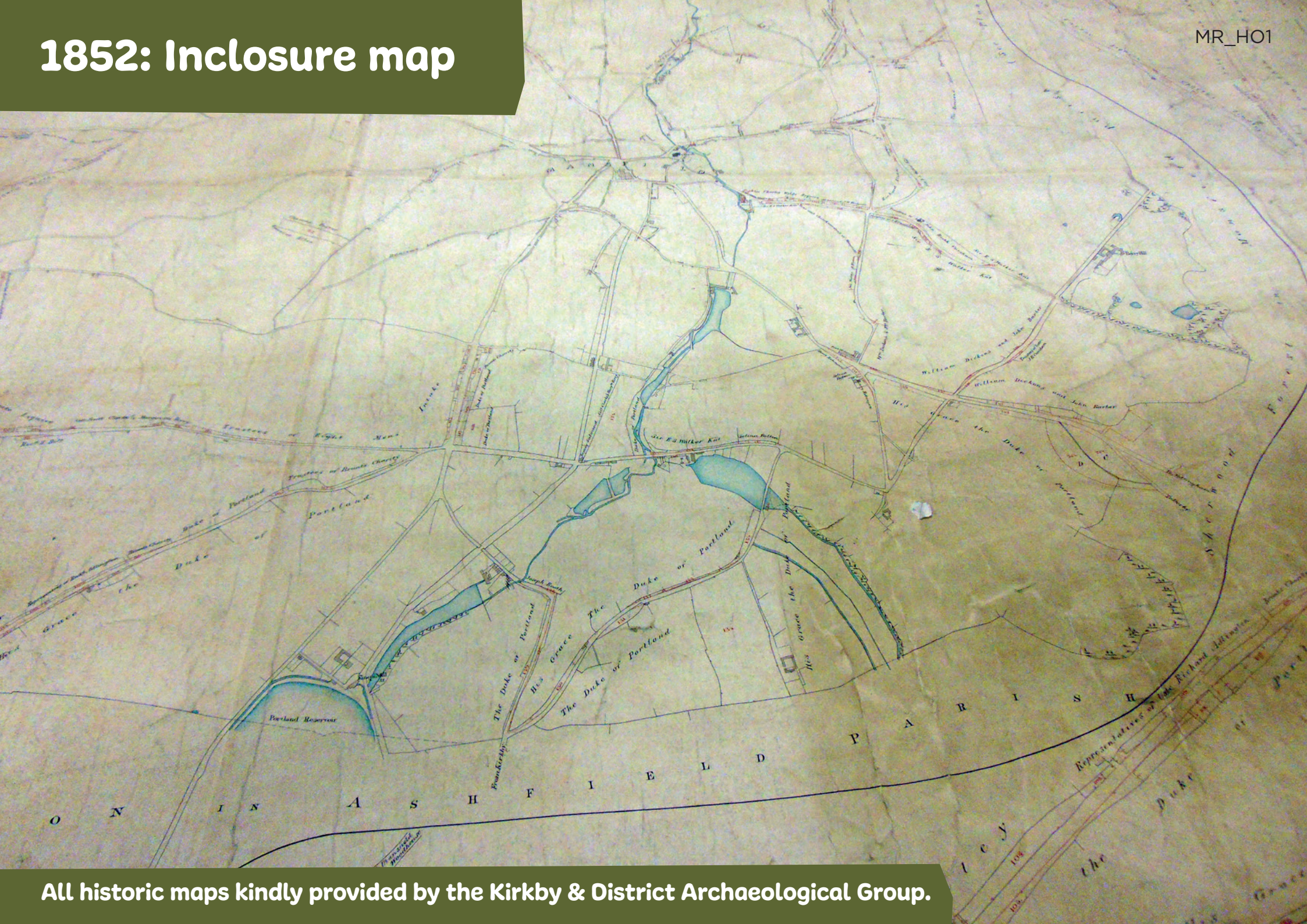


1852: Inclosure map

MR_HO1

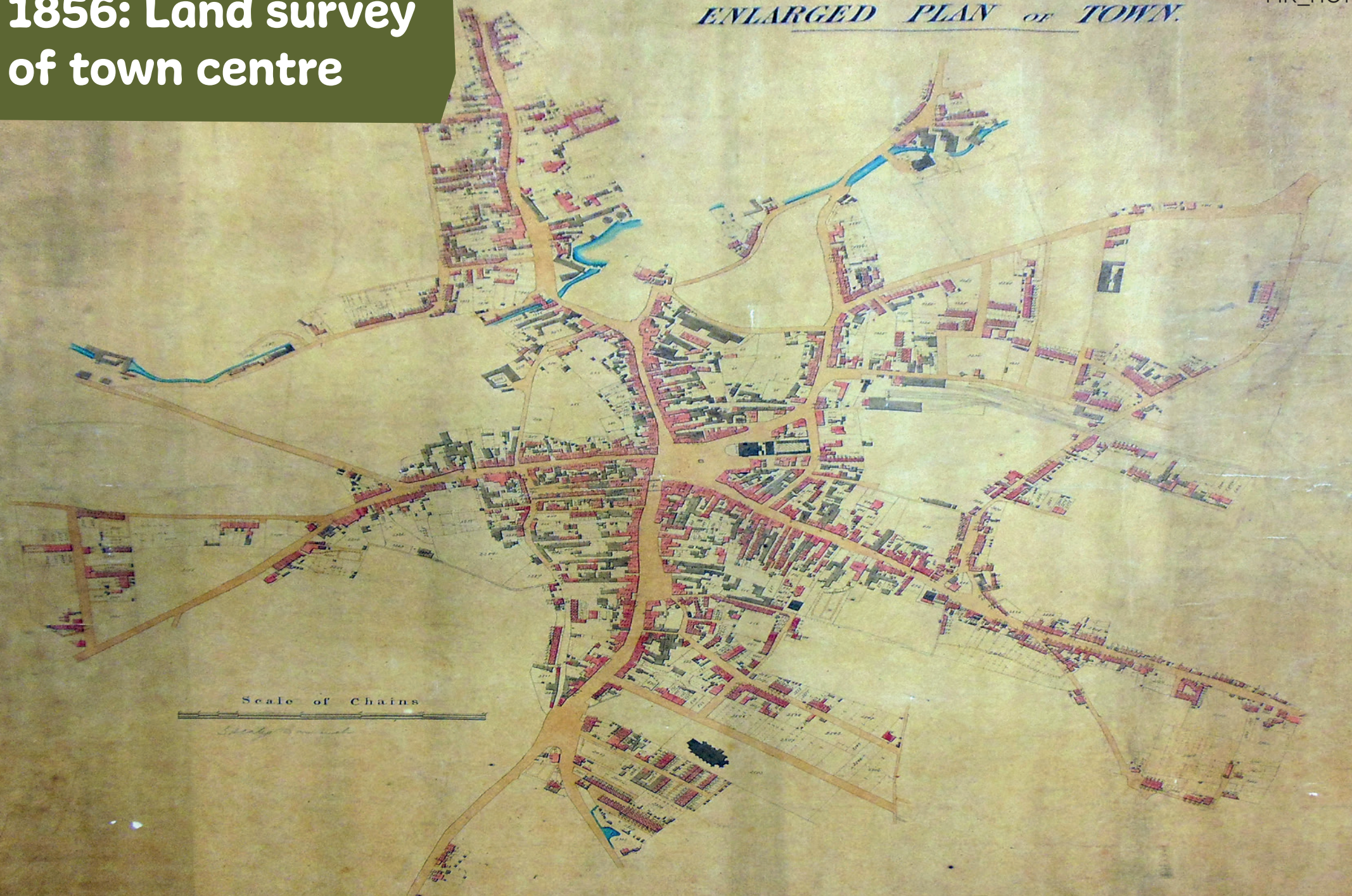


All historic maps kindly provided by the Kirkby & District Archaeological Group.

1856: Land survey of town centre

MR_H01

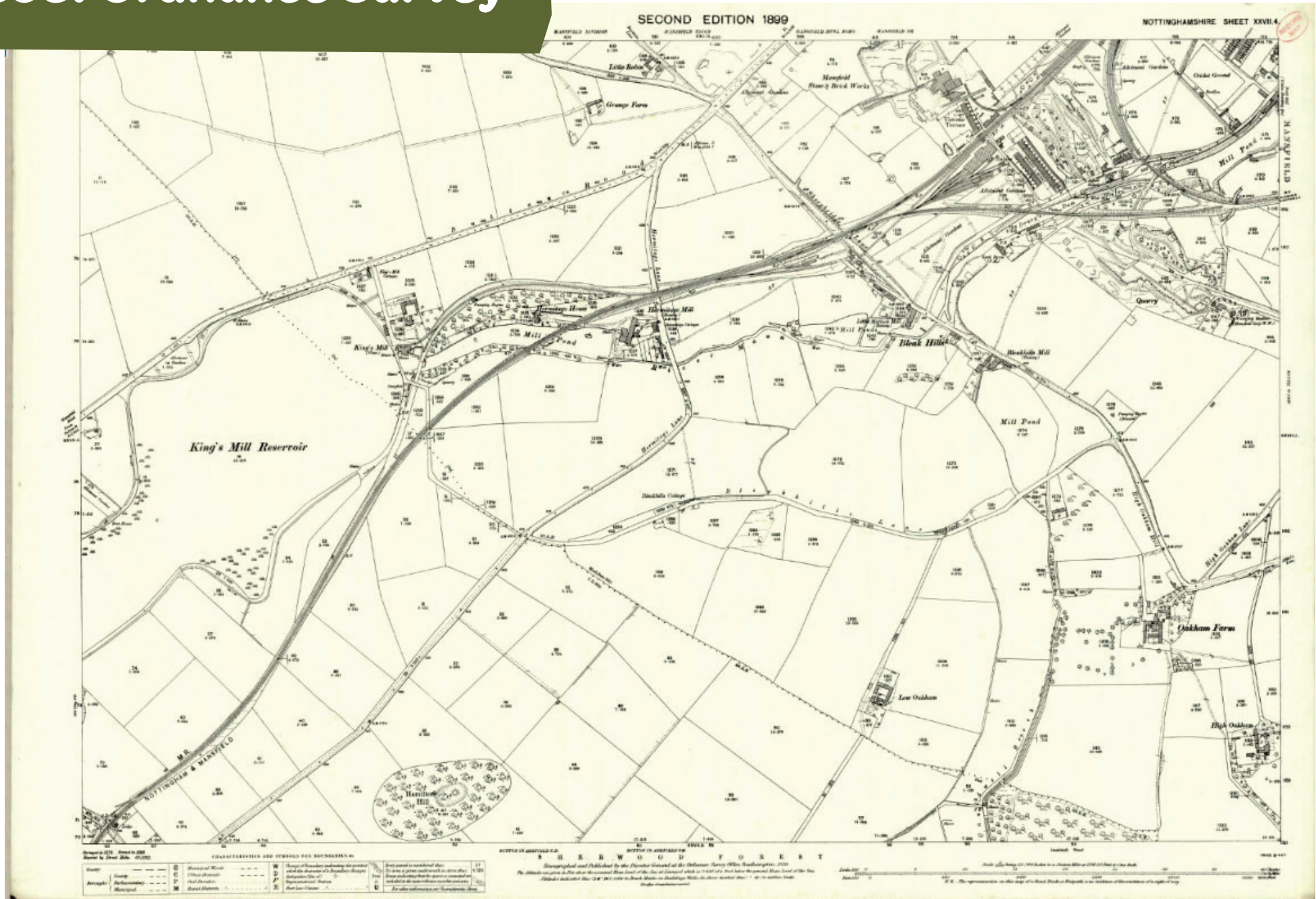
ENLARGED PLAN OF TOWN.



All historic maps kindly provided by the Kirkby & District Archaeological Group.

1898: Ordnance Survey

MR_HO1



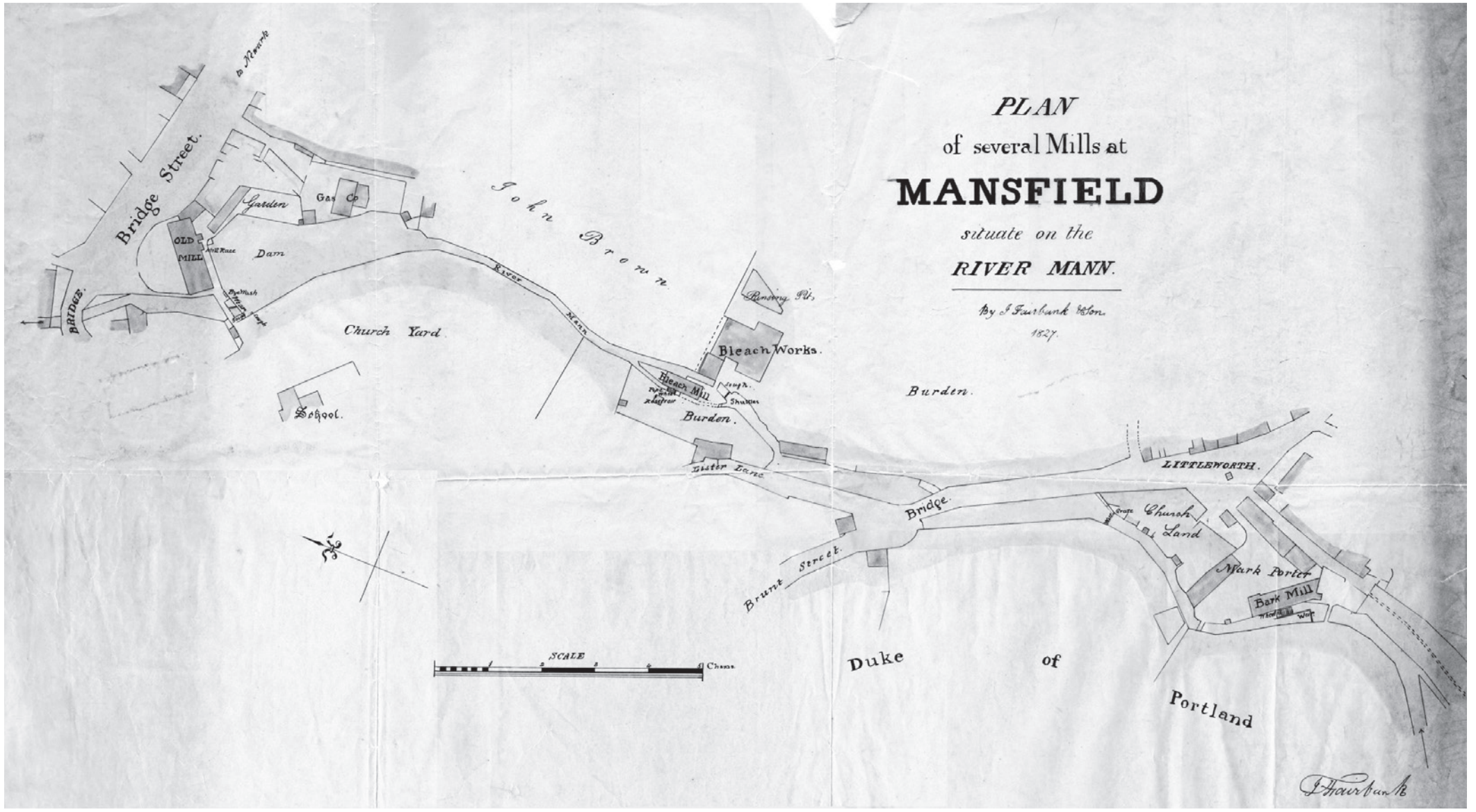
All historic maps kindly provided by the Kirkby & District Archaeological Group.

1938: Ordnance Survey

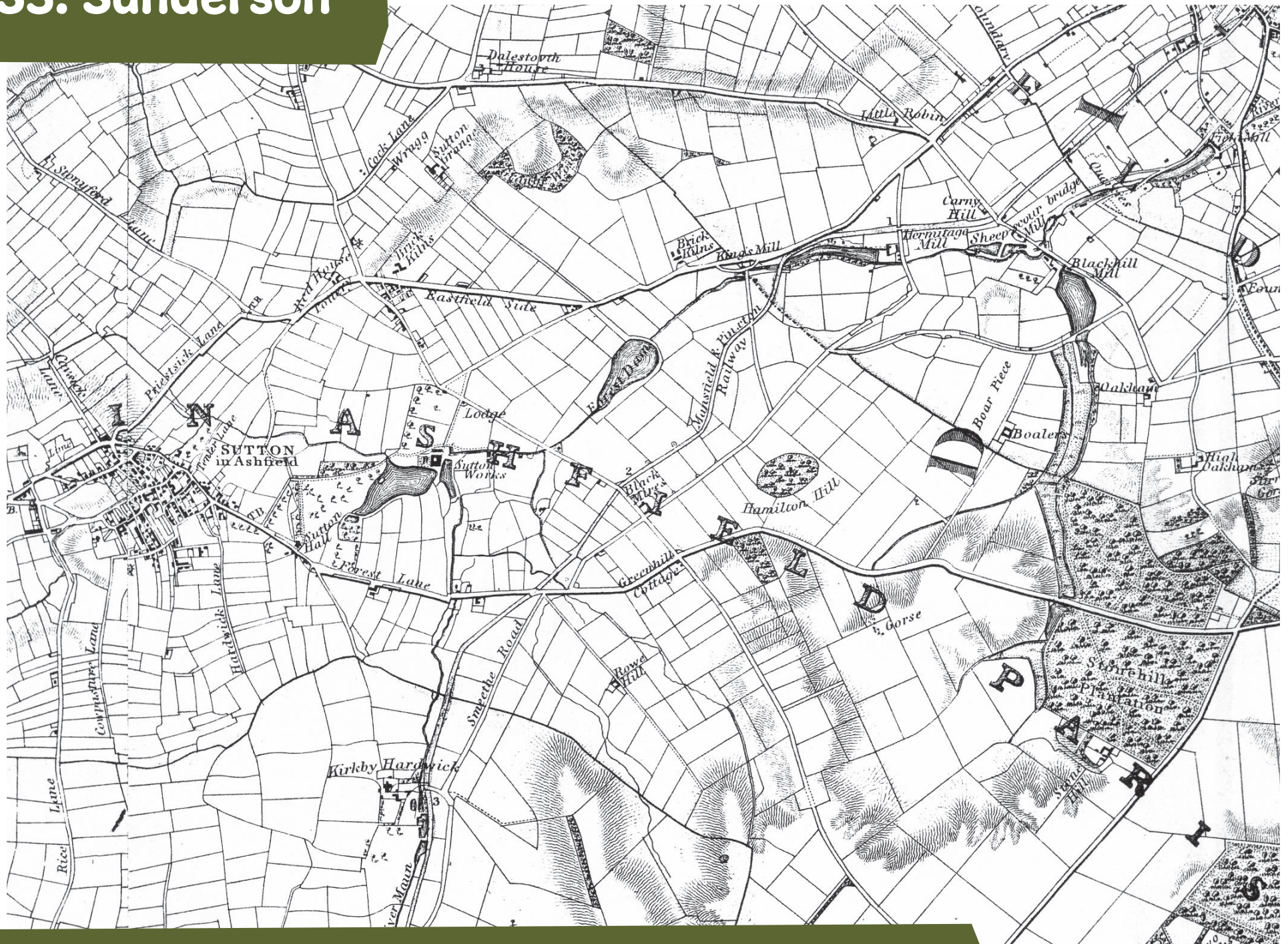


1938: Ordnance Survey (zoomed in)





1835: Sanderson



1629: Senior map Portland Park



2021: Modern day Mansfield

